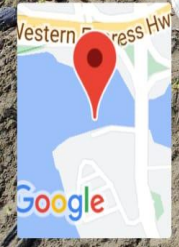


Beach Clean Drive at Mahim Beach 17/09/2022



GPS Map Camera

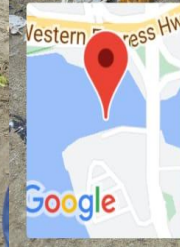


Mumbai, Maharashtra, India

2RXQ+43W, Swami Vivekananda Rd, near by Mahim Creek, Mahim Koliwada, Mahim West, Mahim, Mumbai, Maharashtra 400016, India
Lat 19.048126°
Long 72.837139°
17/09/22 09:31 AM GMT +05:30



GPS Map Camera

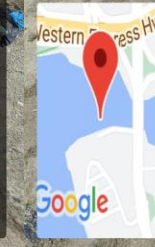


Mumbai, Maharashtra, India

2RXQ+43W, Swami Vivekananda Rd, near by Mahim Creek, Mahim Koliwada, Mahim West, Mahim, Mumbai, Maharashtra 400016, India
Lat 19.048149°
Long 72.837148°
17/09/22 09:26 AM GMT +05:30



GPS Map Camera




Mumbai, Maharashtra, India

2RXQ+43W, Swami Vivekananda Rd, near by Mahim Creek, Mahim Koliwada, Mahim West, Mahim, Mumbai, Maharashtra 400016, India
Lat 19.048149°
Long 72.837154°
17/09/22 09:38 AM GMT +05:30



GPS Map Camera

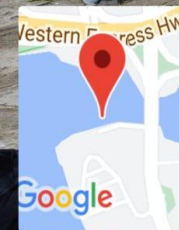


Mumbai, Maharashtra, India

2RXQ+43W, Swami Vivekananda Rd, near by Mahim Creek, Mahim Koliwada, Mahim West, Mahim, Mumbai, Maharashtra 400016, India
Lat 19.048108°
Long 72.837134°
17/09/22 09:31 AM GMT +05:30



GPS Map Camera

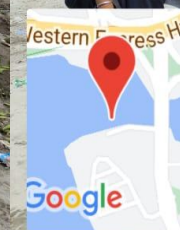


Mumbai, Maharashtra, India

2RXQ+43W, Swami Vivekananda Rd, near by Mahim Creek, Mahim Koliwada, Mahim West, Mahim, Mumbai, Maharashtra 400016, India
Lat 19.048101°
Long 72.837168°
17/09/22 09:24 AM GMT +05:30



GPS Map Camera




Mumbai, Maharashtra, India

2RXQ+43W, Swami Vivekananda Rd, near by Mahim Creek, Mahim Koliwada, Mahim West, Mahim, Mumbai, Maharashtra 400016, India
Lat 19.048105°
Long 72.837165°
17/09/22 10:46 AM GMT +05:30



GPS Map Camera



Mumbai, Maharashtra, India

2RXQ+43W, Swami Vivekananda Rd, near by Mahim Creek, Mahim Koliwada, Mahim West, Mahim, Mumbai, Maharashtra 400016, India
Lat 19.048072°
Long 72.837183°
17/09/22 10:42 AM GMT +05:30